

**A SURVEY OF  
BENTHIC MACROINVERTEBRATES  
NEAR THE MOUTH OF  
THE GRAND RIVER,  
LAKE ERIE, 1981**

**January 1983**



**Ministry  
of the  
Environment**

The Honourable  
Keith C. Norton, Q.C.,  
Minister

Gerard J. M. Raymond  
Deputy Minister

### Copyright Provisions and Restrictions on Copying:

This Ontario Ministry of the Environment work is protected by Crown copyright (unless otherwise indicated), which is held by the Queen's Printer for Ontario. It may be reproduced for non-commercial purposes if credit is given and Crown copyright is acknowledged.

It may not be reproduced, in all or in part, for any commercial purpose except under a licence from the Queen's Printer for Ontario.

For information on reproducing Government of Ontario works, please contact ServiceOntario Publications at [copyright@ontario.ca](mailto:copyright@ontario.ca)



## TECHNICAL REPORT DATA

### 1. TITLE

A Survey of Benthic Macroinvertebrates Near the Mouth of the Grand River, Lake Erie, 1981

### 2. REPORT DATE

January 1983.

### 3. CONTRACT NO.

A 71587

### 4. AUTHOR(S)

Dr. David R. Barton

### 5. PROJECT OFFICER

Y. Handy

### 6. PERFORMING ORGANIZATION

Barton Biological Consulting  
68 William Street West,  
WATERLOO, Ontario.  
N2L 1J7

### 7. SPONSORING AGENCY

Great Lakes Section  
Water Resources Branch  
Ontario Ministry of the Environment  
1 St. Clair Ave. W., TORONTO, Ont.

### 8. ABSTRACT

Benthic macroinvertebrates were collected from 15 stations near the mouth of the Grand River in Lake Erie during late August and early September 1981. A total of 28 Ponar grab samples were taken at 11 stations by MOE personnel, 18 airlift samples were collected by divers at 6 stations. The substrate at most stations was heavily silted. Boulders occurred nearshore to the east, clay offshore in the west. The samples contained a total of 89 taxa which included 20 Oligochaeta, 16 Chironomidae, 13 Sphaeriidae and 11 Gastropoda. Total invertebrate standing stocks varied significantly among stations; the largest counts occurred near the mouth of the river, the smallest at the stations furthest offshore. This pattern must be viewed with caution since the airlift caught 7-times as many animals as the Ponar at the one station sampled with both devices. Eight communities of invertebrates were recognized in the study area. *Limnodrilus* spp. (especially *L. cervix* and *L. hoffmeisteri*) were dominant at 5 stations. *Aulodrilus* spp. dominated 3 stations. A *Limnodrilus-Chironomus* assemblage characterized 2 stations, and each of the other 5 stations were somewhat unique. No clear relationships were detected between community-type and depth or type of substrate but the *Limnodrilus* community seemed to correspond to areas of maximum deposition of silt from the river. Substrate instability due to periodic deposition and resuspension appears to be the major impact of the Grand River in the study area. The present survey also suggests at least some organic enrichment associated with zones of deposition.

As indicated by the type of species and density of benthic macroinvertebrates, the Grand River mouth area is subject to a heavy load of suspended solids, either organic or inorganic and is highly eutrophic.

### 9. DESCRIPTORS

benthic macroinvertebrates, nearshore zone, sediment distribution, species variation

### 10. IDENTIFIERS

eastern basin Lake Erie, Grand River mouth

**11. DISTRIBUTION STATEMENT** West-Central Region(MOE), Government of Canada, Grand R. Conservation Authority, International Joint Commission, Centre Lake Erie Area Research (CLEAR) Ohio State U., Consultants, Libraries, Citizen Groups, Public.

## **FOREWORD**

The study of benthic macroinvertebrates in the Grand River mouth area was aimed at providing baseline data to assess industrial and municipal development and pollutant control programs upstream in the Grand River watershed and an insight into the impact of the Grand River on Lake Erie nearshore.

This study was carried out under contract with Barton Biological Consulting and is being submitted as part of this Ministry's contribution to the Great Lakes International Surveillance Plan (GLISP) for Lake Erie.

Results presented in this report are based on two different sampling techniques, Ponar grab samples and airlift sampling using divers. The airlift sampling technique was necessary at locations where the bottom substrate consisted of rock and boulders. This technique has previously been employed in other locations such as Lake Huron, Georgian Bay and the North Channel and was found to best reflect the actual population of benthic invertebrates. In this study, populations of benthos recovered by airlift were found to be seven times greater than those found by Ponar. It is likely that in future studies related to benthos, the airlift technique will replace all Ponar type sampling.

This project was undertaken as part of the Canada-Ontario Agreement on Great Lakes Water Quality and as such received federally assisted funding.

## **DISCLAIMER**

This report has been reviewed by the Great Lakes Section, Water Resources Branch, Ontario Ministry of the Environment and approved for publication. Approval does not signify that the contents necessarily reflect the views and policies of the Ontario Ministry of the Environment.

**A SURVEY OF BENTHIC MACROINVERTEBRATES NEAR  
THE MOUTH OF THE GRAND RIVER, LAKE ERIE, 1981.**

prepared by:

David R. Barton  
Barton Biological Consulting  
68 William Street West,  
Waterloo, Ontario  
N2L 1J7

prepared for:

Ontario Ministry of the Environment  
Water Resources Branch  
Great Lakes Section

Contract P.O. No. A 71587

January 1983

## TABLE OF CONTENTS

	Page
SUMMARY	1
INTRODUCTION	2
METHODS	2
RESULTS	4
DISCUSSION	6
LITERATURE CITED	10
APPENDICES	17

## LIST OF TABLES

Table	Title	Page
1.	Similarity Values (PSC) Between Pairs of Stations Near the Mouth of the Grand River	12

## LIST OF FIGURES

Figure	Title	Page
1.	Location of Sampling Stations Near the Mouth of the Grand River	13
2.	Distribution of Sediments in the Study Area	14
3.	Distribution of Total Invertebrate Abundance	15
4.	Invertebrate Communities Near the Mouth of the Grand River	16

## Summary

Benthic macroinvertebrates were collected from 15 stations near the mouth of the Grand River in Lake Erie during late August and early September 1981. A total of 28 Ponar grab samples were taken at 11 stations by MOE personnel, 18 airlift samples were collected by divers at 6 stations. The substrate at most stations was heavily silted. Boulders occurred near shore to the east, clay offshore in the west. The samples contained a total of 89 taxa which included 20 Oligochaeta, 16 Chironomidae, 13 Sphaeriidae and 11 Gastropoda. Total invertebrate standing stocks varied significantly among stations; the largest counts occurred near the mouth of the river, the smallest at the stations furthest offshore. This pattern must be viewed with caution since the airlift caught 7-times as many animals as the Ponar at the one station sampled with both devices. Eight communities of invertebrates were recognized in the study area. *Limnodrilus* spp. (especially *L. cervix* and *L. hoffmeisteri*) were dominant at 5 stations. *Aulodrilus* spp. dominated 3 stations. A *Limnodrilus-Chironomus* assemblage characterized 2 stations, and each of the other 5 stations were somewhat unique. No clear relationships were detected between community-type and depth or type of substrate but the *Limnodrilus* community seemed to correspond to areas of maximum deposition of silt from the river. Substrate instability due to periodic deposition and resuspension appears to be the major impact of the Grand River in the study area. The present survey also suggests at least some organic enrichment associated with zones of deposition.

## INTRODUCTION

The Grand River is the largest tributary entering the eastern basin of Lake Erie. Its drainage basin is mainly used for agriculture but also supports a large human population, especially in the cities of Dunnville, Brantford, Cambridge, Kitchener, Waterloo and Guelph.

This report describes the results of a survey of benthic macroinvertebrates in the nearshore zone of Lake Erie in the vicinity of the mouth of the Grand River. Previous surveys have included stations in the area (Veal and Osmond 1968, St. Jacques and Rukavina 1973, Flint and Merckel 1978) but have not considered the impact of the river on the lake.

## METHODS

Figure 1 shows the location of stations sampled during this survey. Three samples were collected from each of 8 stations, 2 from one station and single samples from 2 others, during 1921 August 1981, by MOE personnel using a Ponar grab. Sediments were described from visual inspection of the grab samples. Animals were concentrated by washing the samples through a 500 $\mu$ m sieve and fixed with 10% formalin. Invertebrates were sorted from the samples by MOE personnel. (Two samples were received by the author which were labeled 'Station 1082'. There was no mention of this station in the accompanying field notes, so the samples have been assigned to Station 1071 on the basis of their contents.)

Six stations were sampled by divers on 6 September (fig. 1). An airlift (Barton and Hynes 1978) equipped with a 500  $\mu$ m mesh collecting bag was used to collect animals enclosed by a 400 cm<sup>-2</sup> quadrat placed on the bottom. Three samples were

collected from each station. Each sample was preserved immediately in 10% formalin. Sediment type was noted by the divers. Dangerous diving conditions (no visibility, strong currents) precluded sampling at stations deeper than 8m.

Animals were sorted from the airlift samples with the aid of a dissecting microscope and all invertebrates from all samples were identified and counted at the lowest practical taxonomic level (see Appendix). In samples in which they were very numerous, a subsample of at least 100 oligochaetes was identified. All specimens were examined in all other samples.

Mean estimates of total abundance of invertebrates at stations from which 3 samples were collected were compared using one-way analysis of variance after log transformation of sample counts (Elliott 1977) and significant differences among the means were determined using Duncan's multiple range test (Edwards 1972). Invertebrate communities were distinguished by examining a matrix of coefficients of similarity [ $PSC = \sum \min(a,b)$ , where a and b are the percentage contribution of each common taxon at the two stations being compared] (Johnson and Brinkhurst 1971) calculated for each pair of stations after pooling the replicate samples from each station.

## RESULTS

Sediments near the mouth of the Grand River included large amounts of silt at most stations (fig. 2). Sands occurred near the river mouth (Stations 1281 and 1054), gravel to the east and offshore in the centre of the bay (1284, 1285, 1283), boulders at nearshore eastern stations (1288, 1133) and clay offshore (1236, 1139). Coarse organic detritus (sticks, leaves, etc.) was abundant at Stations 15-016, 1281, 1054, 1284 and 1285.

89 taxa were recognized from the 46 samples examined, and these are listed with the complete results in the Appendix. The most diverse group was the Oligochaeta (20 spp.) followed by Chironomidae, Sphaeriidae and Gastropoda. The most common taxa were *Limnodrilus cervix*, *L. hoffmeisteri*, *Aulodrilus* spp., *Procladius*, *Chironomus* spp. and *Tanytarsus*.

Mean total standing stocks of invertebrates ranged from 1458 m<sup>-2</sup> at Station 1236 to 27,793 m<sup>-2</sup> at Station 1054. Analysis of variance among stations at which 3 samples were collected i.e. Stations 15-016 and 1071 were omitted) indicated that there were highly significant ( $p = < 0.001$ ) differences among the estimates of abundance:

	SS	df	MS	F
Stations	5.135	12	0.428	6.028
Error	1.845	26	0.071	
Total	6.980	38		

Duncan's multiple range test, with  $p=0.05$ , indicated that Stations 1281 and 1054 supported significantly more animals than all other stations, but were not different

from each other. Differences among the abundance estimates at Stations 1139, 1284, 1133, 1282, 1288, 1279, 1064, 1283 and 1285 were not significant, nor were those among Stations 1236, 1280, 1139, 1284, 1133, 1282, 1288 and 1279. The distribution of these zones of abundance are shown in Figure 3. Stations 15-016 and 1071 could not be used in the calculations but were coded on the basis of the 1 or 2 samples collected at each.

The significance of the lower standing stocks at the 11 stations sampled with the Ponar may not be real but rather a reflection of the relative inefficiency of the Ponar. The table below compares the total counts of invertebrates in Ponar samples with those in airlift samples from Station 1285 (t-value was calculated after log-transformation):

	Ponar	Airlift
	66	247
	37	393
	24	233
—		
X	38.8	282.8

t = 5.900    df = 4    P ≤ 0.01

The difference, 7 times as many animals in the airlift samples, is highly significant. Qualitatively, the two sets of samples were similar except for the large numbers of *Manayunkia speciosa* found in the airlift samples (Appendix). The airlift samples from Station 1054 contained 30 times as many animals as the single Ponar sample obtained at that station.

PSC, an index of similarity, reflects both the qualitative composition of the samples and the relative abundance of individual taxa. Inspection of the PSC matrix (Table 1) shows that the most dissimilar stations were 1236 and 1282. The former

supported a diverse, low density community dominated by Nematoda, Sphaeriidae and *Asellus racovitzai*, and the latter a high density community dominated by species of *Limnodrilus*. On the basis of further examination of Table 1 and the actual composition of the samples, a further 6 communities were recognized and these are plotted in Figure 4. The *Limnodrilus* community ('D' in Fig. 4) occurred at 5 stations in the centre of the study area. The *Aulodrilus* community ('C') and *Limnodrilus-Chironomus* community ('E') were found at 3 and 2 stations, respectively, while each of the other 5 stations was more unique. There were no clear relationships between community-type and depth or type of sediment.

## DISCUSSION

Previously published studies of the benthic fauna of nearshore Lake Erie in the vicinity of the Grand River have described communities of invertebrates similar to some of those found in this survey. Tubificids, chironomids and amphipods were the dominant groups in samples from 9 stations studied by Veal and Osmond (1968). Their mean estimate of 3900 animals  $m^{-2}$  for the entire eastern portion of the eastern basin was somewhat lower than that reported here. Flint and Merckel (1978) sampled one station at a depth of 20m near the present Station 1236 but gave no estimate of abundance beyond mentioning that annual minimum numbers of animals were recorded in September and October throughout the eastern basin. Stations located west of the Grand River supported about 10,00 animals  $m^{-2}$ . Dominant organisms near the north shore included *Bithinia tentaculata*, *Sphaerium corneum*, *Fotamoethrix vej dovskyi*, *Peloscolex ferox*, *Aulodrilus pluriset*a, *Pisidium* sp., Amphipoda, *Asellus* sp. and Nematoda. Species of *Limnodrilus*, which dominated many stations in the present survey, were listed as major components of the fauna only at stations further offshore.

Such surveys, as well as those by Brinkhurst *et al.* (1968), were intended to give an overall picture of benthic communities from fairly large areas of the lake, and thus most small-scale variation was ignored. The present survey emphasizes such variation.

Nearshore areas of large lakes are complex and often very heterogeneous, reflecting the underlying geology, the energy regime imposed by wind-generated waves and the effects of allocthonous inputs of sediment and organic matter. Each of these factors is important in the present study area. The underlying Devonian limestone and dolomite bedrock is exposed near shore, especially near Rockhouse Point. The scouring action of waves generated by the prevailing southwesterly winds keeps the eastern portion of the study area clear of fine sediments (sands, silts and clays) introduced by the Grand River, apparently even well offshore as evidenced by the failure of the Ponar grab at Station 1075. Sediments and organic detritus carried by the river are deposited directly off the river's mouth and somewhat to the west. Sands settle near shore; silts and clays further out. Observations made while diving were that the silt is not very cohesive, which suggests that resuspension is fairly common.

Since Barton (1980) found that most of the common nearshore species in Long Point Bay exhibited significant preferences for sediments of certain textures, it might be expected that the fauna would reflect the distribution of sediments near the mouth of the Grand River. To some extent this was the case, but no significant trends were apparent at the species level. Silty clay and silty gravel each appeared to support 2 or 3 different communities, while the *Aulodrilus* community occurred both on silt and silty sand. Several factors are probably responsible for the apparent lack of substrate specificity in the present survey including the relatively small number of samples, the crude characterization of sediment texture and, most importantly, the influence of the Grand River.

For most species in Long Point Bay, substrate preferences were statistical trends, not absolute requirements, and these were based on correlation with precisely analyzed sediments. The influence of rivers on the benthic fauna of lakes is much more dramatic, typically resulting in an increase in the number of tubificids (especially *Limnodrilus* spp.) whether the river carries a heavy burden of organic pollution (e.g. Detroit R. Carr and Hiltunen 1965, Veal and Osmond 1968; Niagara R. Hiltunen 1969) or is relatively clean (e.g. Nottawasaga R., Barton and Carter 1979). In either case it seems that the settling out of suspended solids, either organic or inorganic, near the rivermouth favours certain Tubificidae. The similar responses of benthic communities to deposition of dredge spoils (Flint 1979, Sweeney *et al.* 1975) suggest that disturbance of the habitat may be nearly as important an environmental stress as heavy organic pollution.

The benthic communities found near the mouth of the Grand River indicate that the river's major impact is due to the heavy load of suspended solids which settle in the nearshore zone. An additional assessment of organic contamination is suggested by the relative abundance of *L. cervix* and *L. hoffmeisteri* and the tolerant chironomids *Procladius* and *Chironomus* spp., but contradicted by the relative absence of *Tubifex tubifex* and the abundance of *Aulodrilus* species. The low numbers of *Gammarus fasciatus* and *Asellus racovitzai* are very unusual for the nearshore zone of Lake Erie, but the former may be at a normal seasonal low (Clemons 1950) and the latter is well-known to be adversely affected by substrate instability (Kerr 1978).

This evaluation is based largely on the qualitative results of the survey. Quantitative estimates of trophic status, such as that based on the abundance of Tubificidae, and especially *Limnodrilus* spp. (Carr and Hiltunen 1965), suggest that Stations 1054 and 1281 be considered grossly polluted and the remaining stations lightly to moderately polluted. In view of the apparent differences in the efficiencies of

the Ponar and the airlift, such an assessment must be treated with considerable caution.

## LITERATURE CITED

- Barton, D.R., and H.B.N. Hynes. 1978. Seasonal study of the fauna of bedrock substrates in the wave-zone of Lakes Huron and Erie. *Can. J. Zool.* 56:48-54.
- \_\_\_\_\_, and J.C.H. Carter. 1979. Benthic macroinvertebrates from southern Georgian Bay. *Waterloo Res. Inst., Rep. No. 01SU. KF 714-8-0045*, 53pp.
- \_\_\_\_\_. 1980. Some nearshore benthic macroinvertebrates from Humber Bay and Toronto Harbour, Lake Ontario, and Long Point Bay, Lake Erie. *Waterloo Res. Inst., Rep. No. 05SU. FP 714-9-0106*, 27pp.
- Brinkhurst, R.O., A.L. Hamilton and H.B. Herrington. 1968. Components of the bottom fauna of the St. Lawrence Great Lakes. *Gr. Lakes Inst., Univ. Toronto No. PR33*, 48pp.
- Carr, J.F., and J.K. Hiltunen. 1965. Changes in the bottom fauna of western Lake Erie from 1930 - 1961. *Limnol. Oceanogr.* 10:551-569.
- Clemons, H.P. 1950. Life cycle and ecology of *Gammarus fasciatus* Say. *Contr. F. Theodore Stone Lab., No. 12:63pp*.
- Edwards, A.L. 1972. Experimental design in psychological research (4<sup>th</sup> ed.). Holt, Rinehart and Winston, Inc., N.Y. 488pp.
- Elliott, J.M. 1977. Some methods for the statistical analysis of samples of benthic invertebrates. *Freshwat. Biol. Assoc. Sci. Publ.* 25: 160pp.
- Flint, R.W., and C.N. Merckel. 1978. Distribution of benthic macroinvertebrate communities in Lake Erie's Eastern Basin. *Verh. Internat. Verein. Limnol.* 20:240-251.
- \_\_\_\_\_. 1979. Responses of freshwater benthos to open-lake dredged spoils disposal in Lake Erie. *J. Great Lakes Res.* 5:264-275.
- Hiltunen, J.K. 1969. The benthic macrofauna of Lake Ontario. *Gr. Lakes Fish. Comm., Tech. Rep.* 14:39-50.

Johnson, M.G., and R.O. Brinkhurst. 1971. Production of benthic macroinvertebrates of Bay of Quinte and Lake Ontario. J. Fish. Res. Board Can. 28:1699-1714.

Kerr, J.R. 1978. Some aspects of life history and ecology of the isopod *Asellus r. racovitzai* in western and central Lake Erie. Ohio J. Sci. 78:298-300.

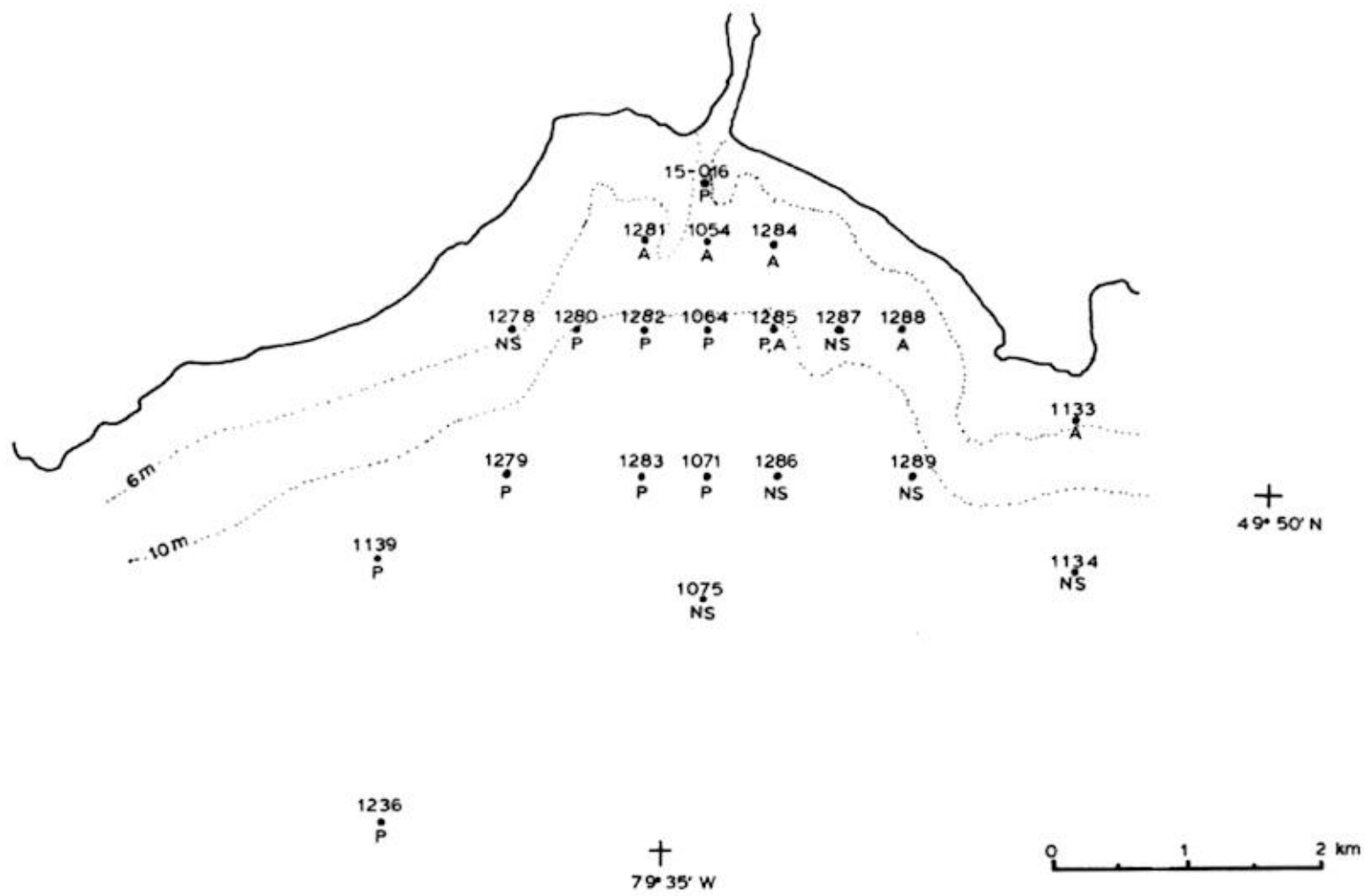
St. Jacques, D.A., and N.A. Rukavina. 1973. Lake Erie nearshore sediments - Mohawk Point to Port Burwell, Ontario. Proc. 16<sup>th</sup> Conf. Gt. Lakes Res.:454-467.

Sweeney, R., R. Foley, C. Merckel and R. Wyeth. 1975. Impacts of the deposition of dredged spoils on Lake Erie sediment quality and associated biota. J. Great Lakes Res. 1:162-170.

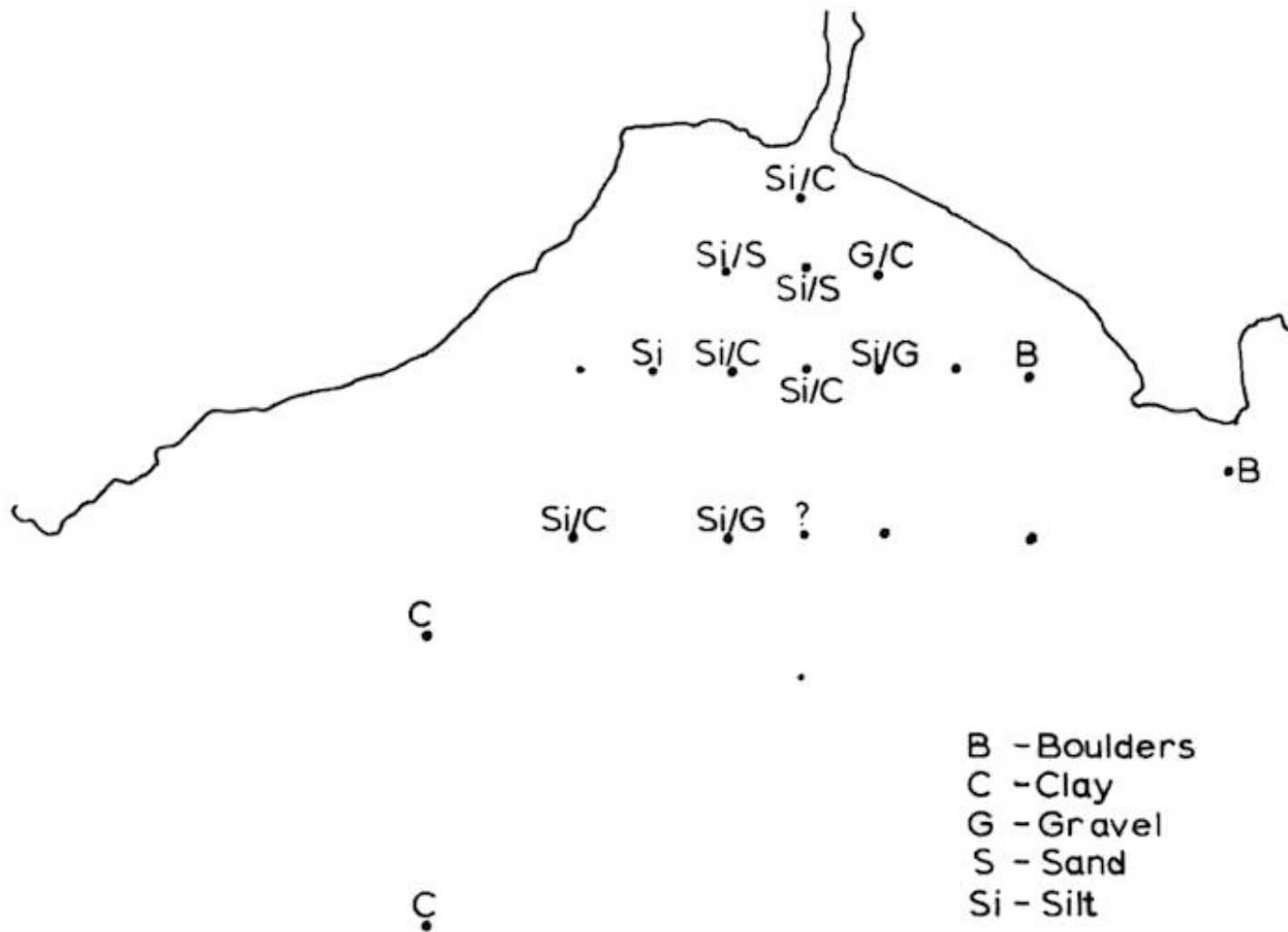
Veal, D.M., and D.S. Osmond. 1968. Bottom fauna of the western basin and nearshore Canadian waters of Lake Erie. Proc. 11<sup>th</sup> Conf. Gt. Lakes Res.:151-160.

**TABLE 1.** Similarity values (PSC) between pairs of stations near the mouth of the Grand River.

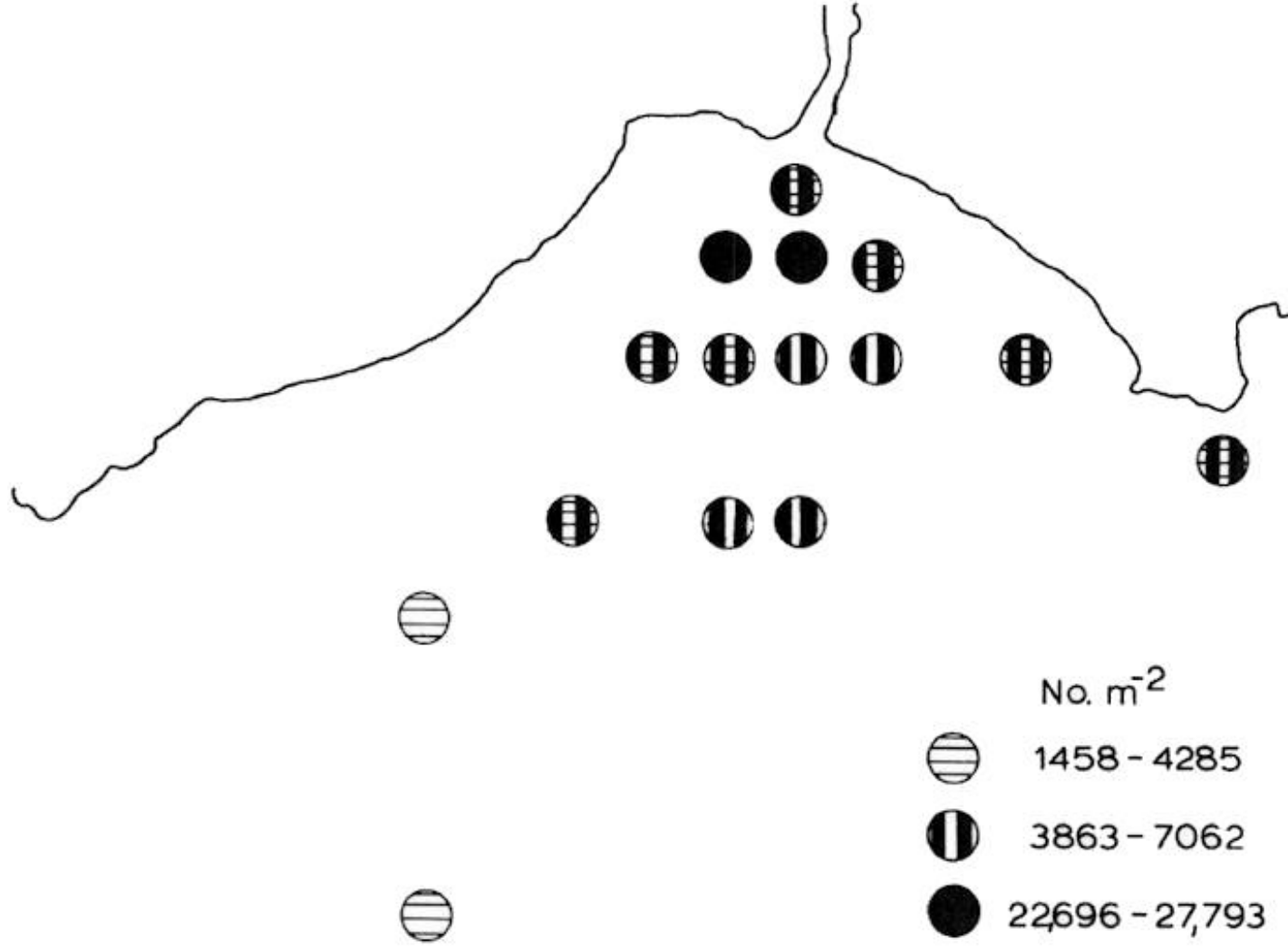
STATION	15-016	1054	1064	1071	1133	1139	1236	1279	1280	1281	1282	1283	1284	1285	1288
15-016	-	26	34	30	20	38	11	41	22	25	32	28	21	26	12
1054		-	60	60	49	37	3	49	24	56	62	59	22	48	9
1064			-	69	51	44	2	60	25	62	69	67	23	51	6
1071				-	52	46	3	74	24	61	88	86	23	53	8
1133					-	45	13	51	33	61	49	49	37	64	19
1139						-	30	66	25	40	46	48	22	45	14
1236							-	13	6	5	2	2	5	14	12
1279								-	27	56	69	74	23	58	10
1280									-	43	22	21	48	30	14
1281										-	58	60	49	61	21
1282											-	88	20	48	6
1283												-	22	43	6
1284													-	48	24
1284														-	47



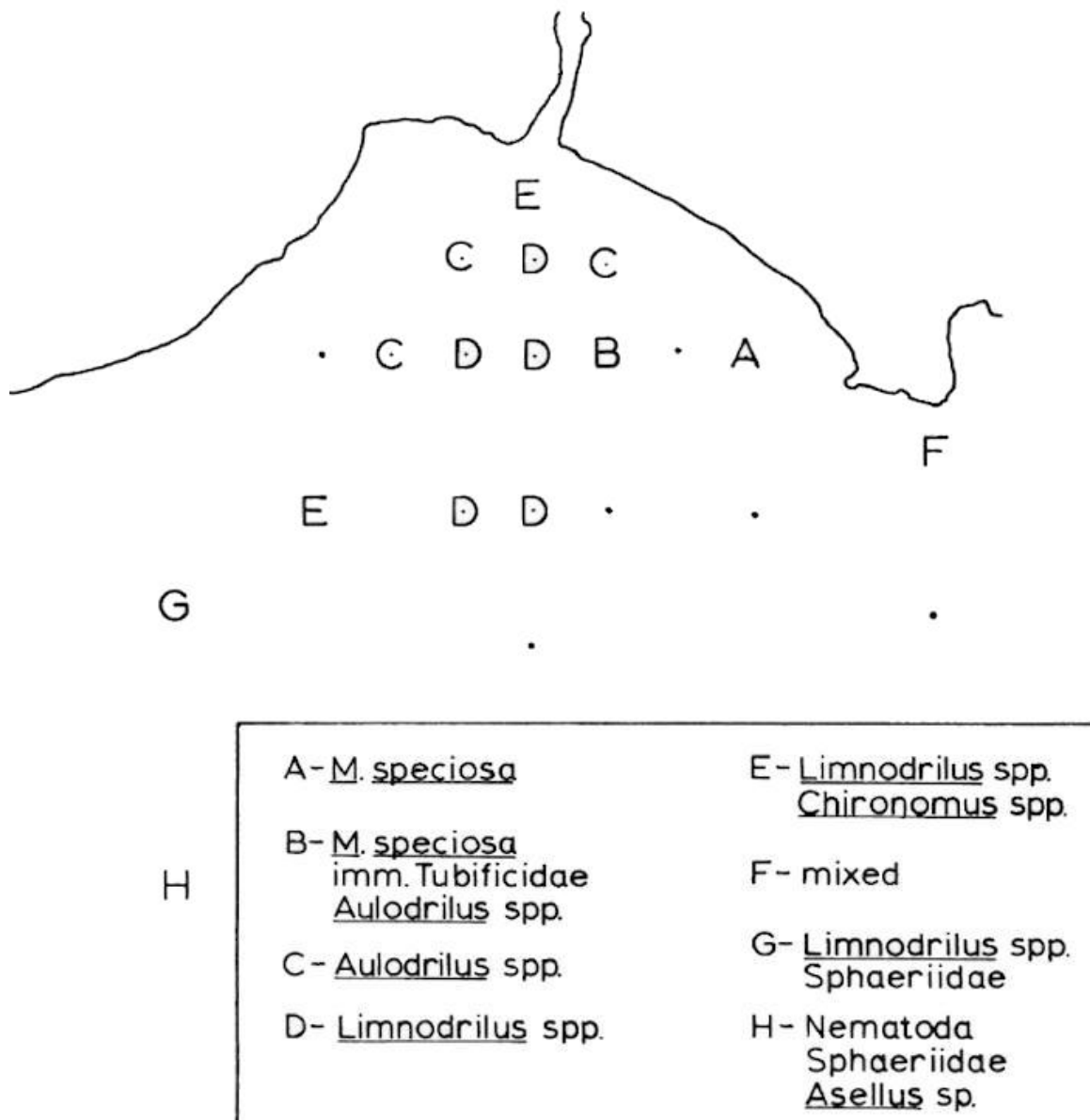
**Figure 1.** Location of sampling stations near the mouth of the Grand River. P = Ponar grab, A= airlift, NS = not sampled.



**Figure 2.** Distribution of sediments in the study area.



**Figure 3.** Distribution of total invertebrate abundance.



**Figure 4.** Invertebrate communities near the mouth of the Grand River.

A. List of taxa found in samples collected near the mouth of the Grand River.

---

Coelenterata	Decapoda
1. <i>Hydra</i> sp.	33. <i>Cambarus</i> sp.
Platyhelminthes	34. Hydracarina
2. <i>Dugesia tigrina</i>	Gastropoda
3. <i>Hydrolimax grisea</i>	35. <i>Amnicola integra</i>
4. Nematoda	36. <i>A. limosa</i>
Polychaeta	37. <i>Bithinia tentaculata</i>
5. <i>Manayunkia sieciosa</i>	38. <i>Ferrissia</i> sp.
Hirudinea	39. <i>Goniobasis livescens</i>
6. <i>Helobdella elongata</i>	40. <i>Gyraulus parvus</i>
7. <i>H. stagnalis</i>	41. <i>Lymnaea auricularia</i>
Oligochaeta	42. <i>Marstonia decepta</i>
Naididae	43. <i>Physa</i> sp.
8. <i>Dero digitata</i>	44. <i>Valvata sincera</i>
9. <i>Piguetiella michiganensis</i>	45. <i>Y. tricarinata</i>
10. <i>Slavina appendiculata</i>	Sphaeriidae
Lumbriculidae	46. <i>Musculium partumieum</i>
11. <i>Lumbriculus variegatus</i>	47. <i>M. transversum</i>
Tubificidae	48. <i>Pisidium ?casertanum</i>
12. Immature w/ hair setae	49. <i>P. compressum</i>
13. Immature w/o hair setae	50. <i>P. dubium</i>
14. <i>Ilyodrilus templetoni</i>	51. <i>P. henslowanum</i>
15. <i>Limnodrilus cervix</i>	52. <i>P. subtruncatum</i>
16. <i>L. claparedeanus</i>	53. <i>P. ? supinum</i>
17. <i>L. hoffmeisteri</i>	54. <i>P. variabile</i>
18. <i>L. udekemianus</i>	55. <i>P. venticosum</i>
19. <i>Peloscolex curvisetosus</i>	56. <i>Sphaerium corneum</i>
20. <i>P. ferox</i>	57. <i>S. rhomboideum</i>
21. <i>E. freyi</i>	58. <i>S. simile</i>
22. <i>Potamothrix moldaviensis</i>	Insecta
23. <i>P. vej dovskyi</i>	Ephemeroptera
24. <i>Tubifex tubifex</i>	59. <i>Caenis</i> sp.
25. <i>Aulodrilus americanus</i>	60. <i>Stenacron interpunctatum</i>
26. <i>A. limnobius</i>	Trichoptera
27. <i>A. piqueti</i>	61. <i>Oecetis</i> sp.
28. <i>A. pluriseta</i>	62. <i>Polycentropus</i> sp.
29. <i>Branchiura sowerbyi</i>	Coleoptera
Amphipoda	63. <i>Dubiraphia</i> sp.
30. <i>Crangonyx gracilis</i>	64. <i>Stenelmis</i> sp.
31. <i>Gammarus fasciatus</i>	Diptera
Isopoda	65. Ceratopogonidae
32. <i>Asellus r. racovitzai</i>	Chironomidae
	66. <i>Ablabesmyia</i> sp.
	67. <i>Tanypus stellatus</i>
	68. <i>Procladius</i> sp.

---

**Appendix. A.** (cont'd)

69. *Chironomus fluviatilis*-gp.
70. *C. plumosus* -gp.
71. *C. semireductus*-gp.
72. *Cryptochironomus* sp.
73. *Cryptotendipes* sp.
74. *Demicryptochironomus* sp.
75. *Microtendipes* cf. *pedellus*
76. *Paracladopelma* sp.
77. *Paratendipes* sp.
78. *Polypedilum scalaenum*
79. *Pseudochironomus* sp.
80. *Tanytarsus* sp.
81. *Heterotrissocladius changi*

B. Detailed list of samples. Taxa numbers refer to list A.

Taxon Sample	Station 15-016		1054			1064		
	A	Ponar	A	B	C	A	B	C
4	-	-	-	-	-	-	8	-
8	12	-	16	-	-	3	-	-
12	5	-	16	44	24	48	20	76
13	19	21	576	1704	800	95	52	227
14	1	-	-	-	-	-	-	-
15	13	3	-	152	24	14	17	46
16	-	-	-	-	-	-	2	-
17	7	-	16	20	24	22	16	4
18	-	-	-	-	-	-	4	-
19	-	-	-	-	-	-	-	2
22	-	1	-	-	24	28	2	21
23	-	-	16	-	-	-	-	-
24	-	-	-	-	-	3	-	8
25	-	-	-	20	-	6	-	17
27	-	-	16	-	-	-	-	-
28	-	-	-	20	-	-	-	-
29	-	-	-	-	-	1	4	3
30	-	-	-	-	-	-	-	1
31	1	5	4	16	8	-	-	-
32	-	-	-	4	-	-	-	-
34	1	-	-	4	-	-	-	-
40	-	-	-	4	-	-	-	-
42	-	-	-	-	-	-	-	1
43	2	-	-	-	8	-	-	-
53	-	2	-	-	-	-	2	-
55	-	-	8	4	8	-	-	-
63	-	-	-	4	-	-	-	-
65	1	-	-	-	-	-	-	1
67	-	-	-	-	-	4	1	5
68	7	2	-	8	-	1	1	2
69	32	3	-	-	-	4	3	4
70	37	1	12	28	56	1	-	15
72	7	2	-	-	-	-	-	-
73	1	-	-	-	-	-	-	-
74	-	1	-	-	8	-	-	-
77	-	1	-	-	-	-	-	-
78	1	-	-	4	-	-	-	-
80	-	-	4	4	-	-	-	-

B. (cont'd)

Taxon	Station Sample	1071			1133			1139		
		A	B	A	B	C	A	B	C	
3		-	-	3	14	12	-	-	-	
4		-	-	2	-	-	1	1	2	
5		-	1	2	14	8	-	-	-	
7		-	1	-	-	-	2	2	1	
10		-	-	-	2	-	-	-	-	
11		-	-	-	-	-	-	-	1	
12		6	15	-	-	-	-	-	-	
13		96	245	94	72	45	12	32	30	
15		54	133	-	-	2	2	12	8	
16		-	5	-	-	-	-	-	-	
17		9	36	8	2	6	15	14	13	
18		-	5	-	-	-	1	-	2	
20		-	-	-	-	-	1	-	1	
24		-	-	2	-	-	-	-	-	
25		-	10	2	-	6	1	-	1	
26		-	-	15	17	4	-	-	-	
27		-	-	17	26	4	-	-	-	
28		15	5	-	2	-	2	-	-	
29		10	19	-	-	-	-	-	-	
30		-	-	1	-	8	-	-	-	
31		-	-	1	-	-	5	-	2	
32		-	-	3	3	5	1	-	-	
32		-	-	-	-	1	-	-	-	
34		-	-	-	1	-	-	-	-	
35		-	-	-	-	-	-	-	1	
36		-	-	1	-	-	1	1	-	
37		-	-	7	-	-	-	-	-	
38		-	-	-	1	-	-	-	-	
39		-	-	-	1	-	-	-	-	
42		-	-	8	4	-	-	-	-	
43		-	-	2	1	1	1	-	-	
44		-	-	-	-	-	2	-	4	
45		-	-	1	-	-	4	1	6	
47		-	-	-	-	-	-	1	2	
48		-	3	8	6	9	-	-	-	
49		-	7	-	1	-	-	1	-	
52		-	-	-	-	-	1	5	4	
54		-	-	-	-	-	12	3	1	
55		-	2	-	-	-	-	-	-	
56		-	-	1	1	-	1	-	3	
58		-	-	-	-	-	5	1	-	
60		-	-	-	-	2	-	-	-	
62		-	-	-	-	2	-	-	-	
64		-	-	-	-	-	-	1	-	
66		-	-	-	-	1	-	-	-	
67		-	-	-	1	1	-	-	-	
68		3	-	4	-	2	2	1	4	
69		-	-	-	-	-	4	12	1	
70		-	-	1	2	2	-	2	-	

B. (cont'd)

Taxon	Station Sample	1071			1133			1139		
		A	B	C	A	B	C	A	B	C
73		-	-	-	-	-	10	-	10	
76		-	-	-	-	-	1	-	1	
80		-	-	5	2	1	-	-	-	
		1236			1279			1280		
		A	B	C	A	B	C	A	B	C
3		-	-	-	-	1	-	-	-	-
4		3	74	7	-	-	-	-	-	-
6		-	-	-	-	3	-	-	-	-
7		2	3	1	1	1	-	-	-	-
8		-	-	-	-	-	-	-	3	2
10		-	-	-	-	-	-	-	3	-
11		-	2	5	-	-	-	-	-	-
13		-	-	-	49	122	47	3	29	8
15		-	-	-	34	69	13	-	5	1
17		-	-	-	36	30	18	-	2	-
20		-	4	1	3	-	-	1	3	-
23		-	-	2	-	-	-	3	16	7
25		-	-	-	-	3	7	12	16	5
26		-	-	-	-	-	-	1	5	1
27		-	-	-	-	-	-	2	21	7
28		-	1	-	-	13	2	3	62	18
31		2	-	-	-	-	-	1	-	-
32		10	38	-	-	-	-	-	-	-
36		-	-	-	1	-	1	-	-	-
37		-	-	-	-	-	-	-	-	-
44		-	-	-	-	-	-	-	-	-
45		-	-	-	1	-	-	-	-	-
46		-	-	-	-	1	-	-	-	-
49		2	1	-	-	-	-	-	-	-
51		-	-	-	-	-	4	-	-	-
54		16	7	-	1	-	-	-	-	-
55		1	-	-	2	1	1	-	1	-
56		15	15	1	-	-	-	-	-	-
58		-	-	-	-	6	-	-	-	-
67		-	-	-	-	-	-	-	-	1
68		2	8	1	2	9	5	2	3	-
69		3	7	1	10	21	25	-	-	-
70		-	-	-	3	-	1	-	2	1
73		-	-	-	1	-	-	1	-	-
75		-	-	-	1	-	-	-	-	-
80		-	1	1	-	-	-	-	-	-

B. (cont'd)

Taxon	Station	1281			1282			1283			
	Sample	A	B	C	A	B	C	A	B	C	
3		14	23	20	-	-	-	-	-	-	
4		-	-	8	-	-	-	-	-	-	
7		-	-	-	-	-	-	-	1	-	
8		-	-	-	4	-	-	-	-	-	
12		6	-	35	11	3	3	-	8	-	
13		323	235	1050	126	95	47	54	157	205	
15		6	18	35	79	48	27	36	30	197	
17		60	37	105	14	13	6	16	34	49	
18		-	-	-	14	-	3	-	-	-	
22		18	9	35	-	-	-	-	-	16	
23		12	9	175	-	-	-	-	7	-	
25		6	23	105	-	-	-	-	-	-	
26		36	129	385	-	-	-	-	-	-	
27		6	5	-	-	-	-	-	-	-	
28		18	60	210	-	-	-	-	-	-	
29		-	-	-	10	8	4	1	4	4	
31		2	1	4	5	3	-	1	1	-	
32		-	1	-	-	-	-	-	-	-	
44		-	-	2	-	-	-	-	-	-	
47		-	-	2	-	-	-	2	1	-	
49		-	-	-	1	-	-	-	-	1	
50		-	-	-	-	-	-	1	2	-	
52		3	3	2	2	-	-	-	-	-	
61		-	3	-	-	-	-	-	-	-	
63		5	11	12	-	-	-	-	-	-	
65		-	-	-	-	1	-	-	-	-	
66		-	1	-	-	-	-	-	-	-	
67		2	-	-	-	-	-	-	2	2	
68		26	22	34	-	-	1	-	-	-	
69		-	-	8	-	-	-	-	-	-	
70		6	12	10	1	1	-	-	2	-	
71		-	-	-	-	1	-	1	1	-	
80		1	2	12	-	-	-	-	-	-	
			1284			1285 Ponar			1285 airlift		
		A	B	C	A	B	C	A	B	C	
1		-	-	-	-	-	-	-	2	-	
2		-	-	-	-	-	18	-	2	-	
3		-	1	1	4	2	3	2	5	1	
4		-	3	4	-	-	-	1	-	-	
5		-	14	-	-	-	-	5	140	39	
7		-	-	-	-	-	-	-	1	-	
8		1	19	6	-	-	-	-	-	-	
9		1	15	5	-	-	-	-	-	-	
12		-	4	-	3	1	-	3	-	-	
13		17	53	25	29	8	-	156	122	84	
15		1	-	-	-	-	-	3	-	6	

B. (cont'd)

Taxon	Station	1284			1285 Ponar			1285 airlift		
	Sample	A	B	C	A	B	C	A	B	C
17	-	-	-	-	-	-	-	27	4	6
21	1	4	1	-	-	-	-	-	-	-
22	1	8	3	4	7	-	-	-	-	-
23	1	4	-	9	3	-	-	-	4	-
25	-	4	-	-	4	-	-	-	7	9
26	35	57	25	-	-	-	-	-	11	26
27	13	68	25	-	-	-	-	-	14	6
28	13	34	18	4	1	-	-	-	7	14
29	-	-	2	-	-	-	-	-	-	-
31	-	-	-	-	-	-	-	-	1	-
32	-	-	-	-	-	1	-	-	-	-
36	-	-	1	-	-	-	1	16	2	2
37	-	-	-	-	-	-	-	1	-	-
40	-	-	-	-	-	1	-	4	-	-
41	-	1	-	-	-	-	-	-	-	-
42	-	-	-	1	-	-	-	1	1	1
43	-	-	-	-	-	-	-	1	-	-
45	-	-	-	-	-	-	-	2	1	1
49	-	1	-	-	1	-	1	-	-	3
50	-	-	-	-	-	-	2	17	2	2
52	-	-	-	-	1	-	-	-	-	-
55	-	-	-	-	-	-	-	4	-	-
57	-	-	-	-	1	-	-	-	-	-
61	-	-	-	-	-	-	-	1	-	-
63	-	-	-	-	-	-	-	1	-	-
67	-	-	-	-	-	-	-	1	1	1
68	1	3	1	4	4	-	14	5	14	14
69	-	-	-	-	-	-	7	5	4	4
70	-	-	-	2	-	-	-	-	-	-
72	-	-	4	-	-	-	-	-	-	-
73	-	1	-	2	-	-	-	-	-	-
75	-	-	-	-	-	1	-	1	-	-
78	-	2	1	-	1	-	-	1	-	-
79	-	-	-	-	-	-	-	1	-	-
80	2	21	12	4	2	-	25	11	14	14

	1288		
	A	B	C
1	-	1	-
2	4	4	4
3	5	1	3
4	5	3	6
5	72	68	144
9	-	-	2
12	1	2	2
13	5	8	7
23	2	3	1
26	3	16	12

B. (cont'd)

Taxon	Station Sample	1288		
		A	B	C
27		-	3	-
28		1	8	2
31		1	-	1
34		-	-	2
36		-	1	3
43		-	1	1
44		4	-	8
45		1	-	2
49		-	1	-
52		-	-	1
59		-	-	1
61		4	-	-
68		10	5	2
72		1	-	1
73		1	-	-
75		6	5	4
78		1	2	1
79		-	1	-
80		16	14	13
81		-	-	2